

Union County (Arkansas) Water Conservation Board

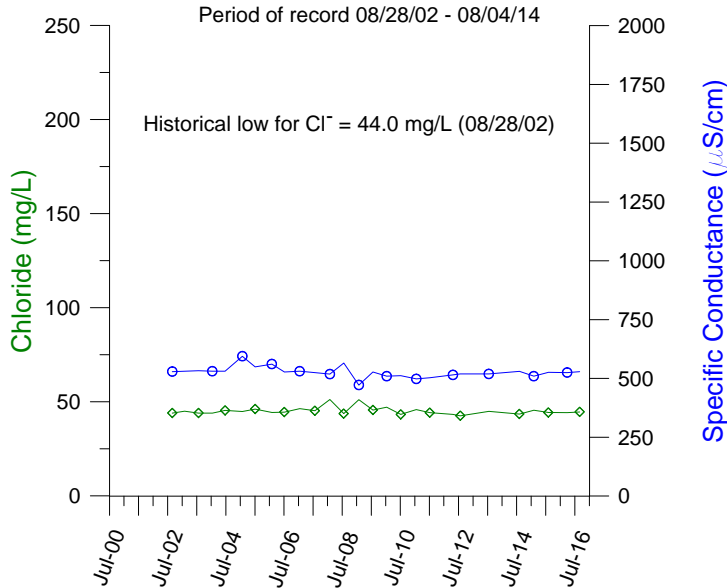
Chloride & Specific Conductance

Sparta Aquifer Recovery - 12 Water Quality Monitoring Wells

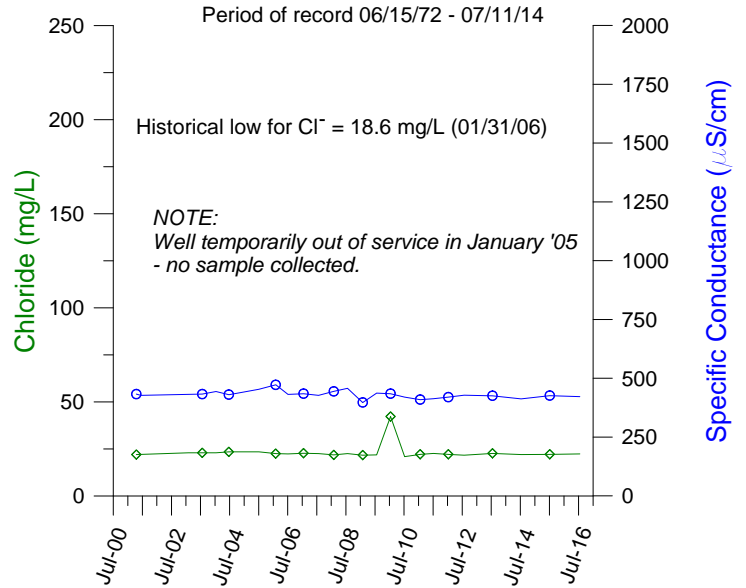
South Arkansas and North Louisiana

July 2016
Page 1 of 3

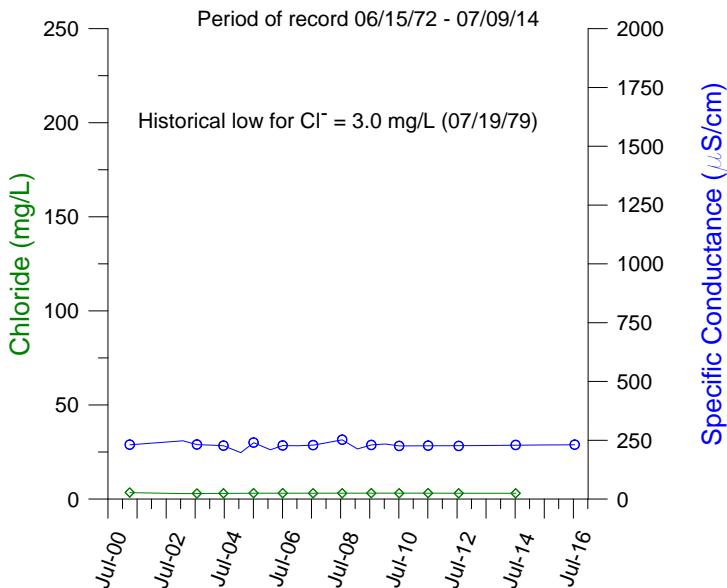
D'Arbonne^{1,2}
325103092434901



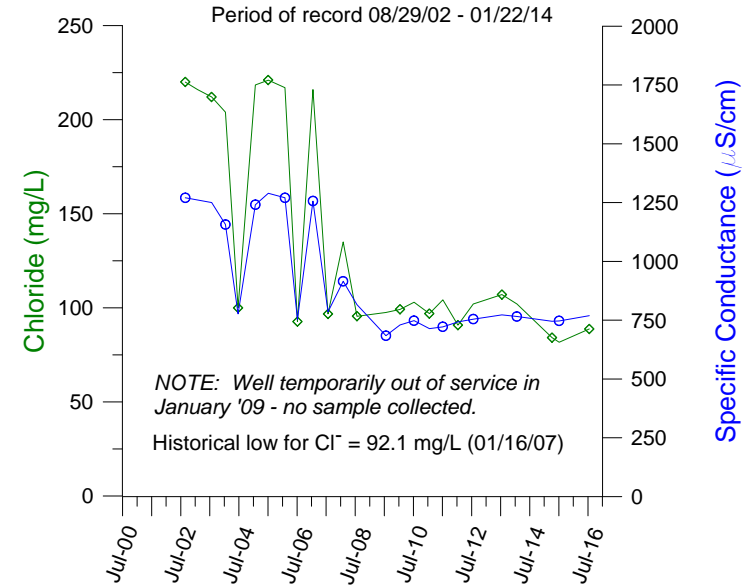
El Dorado 17¹
331358092424301



Emerson
330555093112801



Farmerville^{1,3}
324708092231001



NOTES:

1. Specific conductance data collected 01/30/03 from D'Arbonne, El Dorado 17, and Farmerville wells were removed from the data set. These data were judged to be erroneous as a result of field equipment malfunction.
2. USGS Louisiana collected and reported August 2014 sample through shared monitoring arrangement with Louisiana Department of Natural Resources.
3. Farmerville data from well UN-202 for 2002 - 2007, UN-209 2008 - 2013, and UN-157 2014 to present.

LEGEND

- ◆— Chloride in mg/L
- Specific Conductance, microsiemens (µs)

